

National energy storage field distribution map





Overview

What is an energy infrastructure map?

The map enables users to visualize the geospatial location of various energy infrastructure assets and explore attribute data on individual features. The data layers are developed by U.S. Energy Information Administration or from other publicly available data.

What is the All Energy Infrastructure web mapping application?

The All Energy Infrastructure web mapping application is a map of all U.S. energy infrastructure that EIA has available in geospatial format. The map enables users to visualize the geospatial location of various energy infrastructure assets and explore attribute data on individual features.

What is the US Energy Atlas?

The U.S. Energy Atlas is a comprehensive reference for data and interactive maps of energy infrastructure and resources in the United States. Check back in for further updates as we continue to expand and enhance EIA's data and mapping capabilities. NEW! Renewable Electricity Infrastructure and Resources Dashboard.

What resources are available for energy storage?

The following resources provide information on a broad range of storage technologies. General Battery Storage, ARPA-E's Duration Addition to electricitY Storage (DAYS), HydroWIRES (Water Innovation for a Resilient Electricity System) Initiative



National energy storage field distribution map



[Carbon Transport and Storage Atlas and Data ...](#)

NATCARB provides a national view of carbon storage potential, and includes information such as CO₂ storage resource estimates, CO₂ point sources, ...

[Water Resource Data, Tools, and Maps](#)

Marine and Hydrokinetic Geospatial Resource Maps and Data Explore a collection of marine and hydrokinetic resource maps for the United States. Closed-Loop ...



[A road map for battery energy storage system execution](#)

Grid-scale battery energy storage system (BESS) installations have advanced significantly, incorporating technological improvements and ...

Natural Gas Storage Dashboard

Forms EIA uses to collect energy data including descriptions, links to survey instructions, and additional information. Short, timely articles with graphics on energy, facts, issues, and trends. ...




National Fuel Gas , Natural Gas Supplier/Distributor in ...

National Fuel Gas Company As one of the earliest gas utility companies in the United States, National Fuel is a diversified energy organization headquartered ...



[Data and Tools - Alphabetical Listing , NREL](#)

EVI-DiST: Electric Vehicle Infrastructure - Distribution System Integration Tool
EVI-FAST: Electric Vehicle Infrastructure - Financial Analysis Scenario Tool



[Minnesota Utilities GIS Data and Maps](#)

Public Utilities Infrastructure Information for Minnesota Use this site to find GIS data, maps and statistics that show information about Minnesota's public ...





Energy Map Of India-Home Page

Overview Geo-spatial energy map of India shows spatial and non-spatial data of conventional power plants (thermal and hydro), renewable energy power plants at district-level, coal mines ...




[All Energy Infrastructure and Resources](#)

The All Energy Infrastructure web mapping application is a map of all U.S. energy infrastructure that EIA has available in geospatial format. The map enables users to visualize ...

[U.S. Atlas of Electric Distribution System Hosting](#)

Map of states with at least one public hosting capacity map useful for integrating renewable and efficient energy into utility distribution systems. As of May 2024, ...



Ontario System Maps

Energy resources at both the transmission and distribution level are contributing factors to a reliable grid. Here is an overview of supply in the province, including access to historical ...



[Pipeline & Storage , Gas Storage & Distribution](#)

The Pipeline & Storage segment of National Fuel Gas Company specializes in the underground transport and storage of natural gas. For more than 100 years, ...




New EU Tool Tracks Real-Time Energy Storage Across Europe

A new interactive platform--the European Energy Storage Inventory --has been launched to provide near real-time insights into energy storage deployment across the EU, ...

[Carbon Capture and Storage Database . netl.doe.gov](http://netl.doe.gov)

Welcome to the National Energy Technology Laboratory's (NETL) Carbon Capture and Storage (CCS) Database, which includes information on active, ...





Contact Us

For catalog requests, pricing, or partnerships, please visit:
<https://www.conrad.edu.pl>